















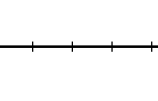
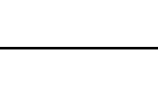



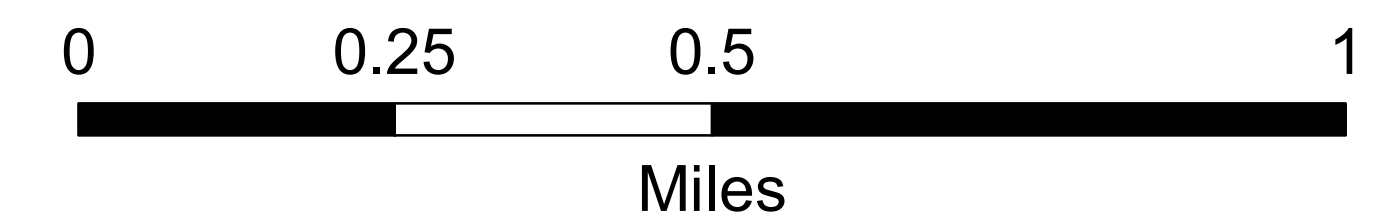

CITY OF WASECA

ELECTION PRECINCTS 2014

-  Precinct 1A  1501 2nd St NW
-  Precinct 1B  111 4th Street NW
-  Precinct 2A  801 4th Ave NE
-  Precinct 2B  401 3rd Ave NE
-  Precinct 3A  508 S. State St
-  Precinct 3B  1495 5th Street SE
-  Ward Boundary

Administrative Features

-  City Boundary
-  Railroads
-  Roads
-  Lakes



Map # C1003-2 | Date Printed: 7/30/2014

Disclaimer: The data represented on this document is neither a legally recorded map nor a survey, and is intended for reference purposes only. The information presented has not been verified and neither the City of Waseca, nor its employees or agents makes any representation to the accuracy of the features and data presented here within. This map was created through the use of several city, county, state and federal data sources. For specific information regarding this map, or to report errors or omissions, contact the City of Waseca Engineering Department.

